

For Sale, Land, Field, Paphos, Koili, 15,441m²

Set among the farmland of Koili, in the Paphos district, thi...

For Sale : **€ 10,000**

Description
Set among the farmland of Koili, in the Paphos district, this field covers 15,441 m² of sloping ground with an irregular shape. The village centre is a short drive away, as are the neighbouring villages of Stroumpi and Tsada. Most of the land is zoned for agricultural use and suits farming or planting, while part of it lies within a protection zone. The land has no direct road access. It is a sizeable, sloping piece of agricultural land within the Koili community.

Details

Property Type: **Land**

Status: **Available**

Website

Main Features

Property Subtype: **Field**

Town Planning Zone: **Agricultural**

Area

Plot Area: **15,441m²**

Gallery






Adonis Baths Waterfalls
Koil Kofin

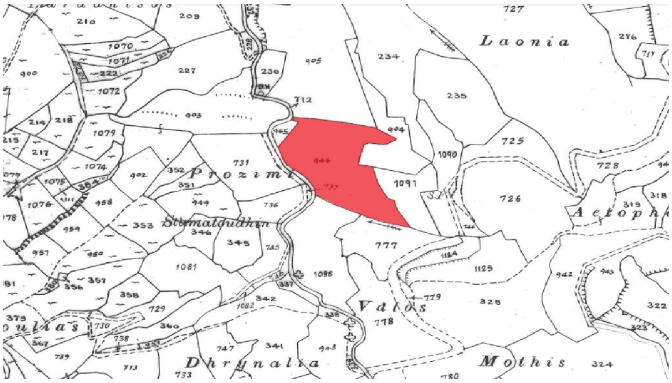
Laonia
Prozimi
Stamatoudhin
Valos
Dhrynalia
Mothis

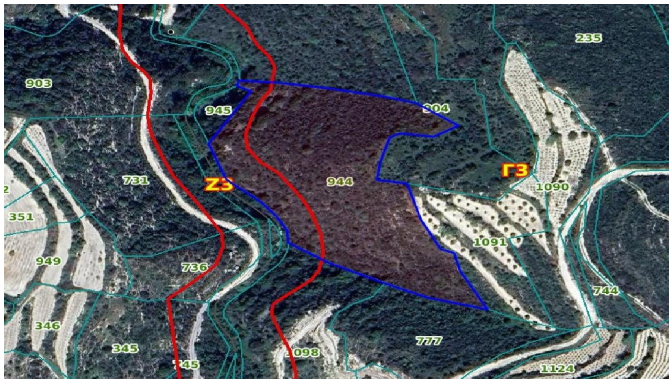
903
945
904
235
731
Z3
944
Γ3
1090
351
1091
949
736
744
346
345
777
1124