

For Sale, Land, Field, Paphos, Koilineia, 13,378m²

Set in the countryside between the villages of
Koilineia, Ga...

For Sale : **€ 7,000**

Description
Set in the countryside between the villages of Koilineia, Galataria and Salamiou in the Paphos district, this agricultural field covers 13,378 m² of sloping ground with a neat, regular outline. Most of the land is zoned for agricultural use, while a small part falls within a protection zone. The field also lies within a Natura 2000 protected area. It has no direct road access.

A sizeable, regular piece of sloping farmland in the Koilineia countryside.

Details

Property Type: **Land**
Status: **Available**
Website

Main Features

Property Subtype: **Field**
Town Planning Zone: **Agricultural**

Area

Plot Area: **13,378m²**

Gallery







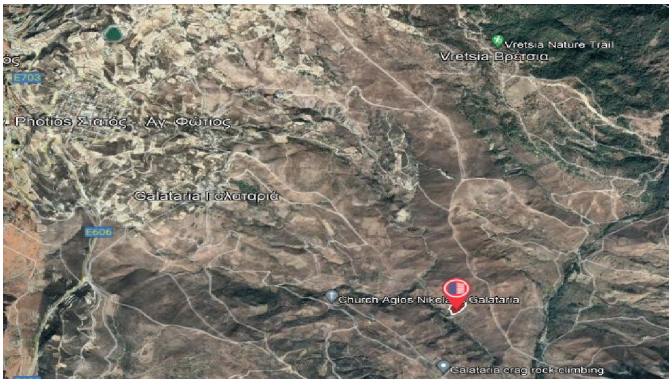
Vretsia Nature Trail
Vretsia Βρέτσια
E703
Photios Σιτιός - Αγ. Φώτιος
Galataria Γελατάρια
E606
Church Agios Nikola
Galataria
Galataria crag rock climbing

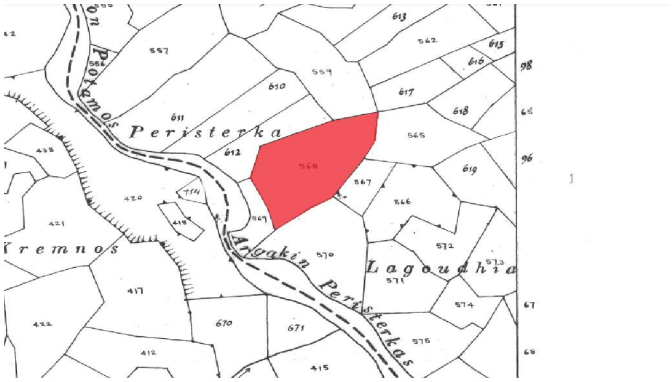
Peristerka
Kremnos
Lagoudhia
Argakin Peristerkas

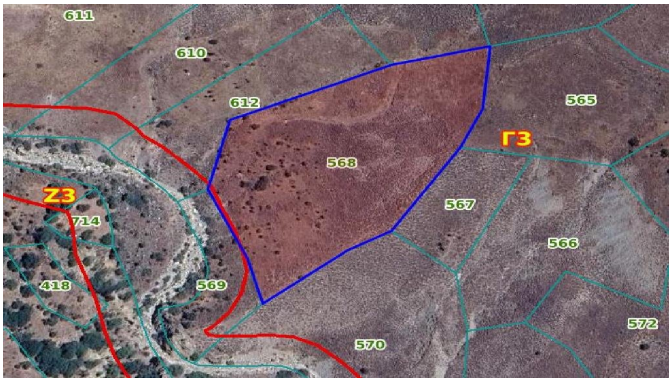
611
610
612
565
Γ3
568
Z3
714
567
566
418
569
570
572