

For Sale, Land, Field, Nicosia, Orounta, 1,338m²

An agricultural field in Orounta, in the Nicosia district, w...

For Sale : **€ 2,000**

Description
An agricultural field in Orounta, in the Nicosia district, with a regular shape that makes it straightforward to work. The land covers 1338 m² on a sloping surface in an open countryside setting. Its agricultural zoning suits farming or planting.

The village centre is a short drive away, as are the neighbouring villages of Kato Moni and Agioi Iliofotoi. Main roads, petrol stations and motorway junctions are all within a drive. The field itself has no direct road access. This is a regular, sloping piece of agricultural land in the Orounta countryside.

Details

Property Type: **Land**
Status: **Available**
Website

Main Features

Property Subtype: **Field**
Town Planning Zone: **Agricultural**
Height: **8**

Area

Plot Area: **1,338m²**

Gallery



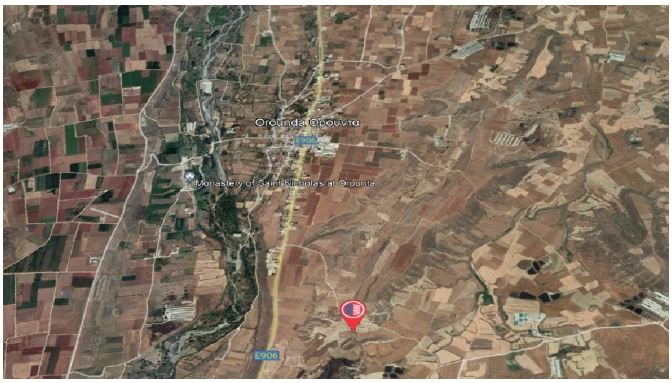
Orounda Orounta
Monastery of Saint Nikolas at Orounta

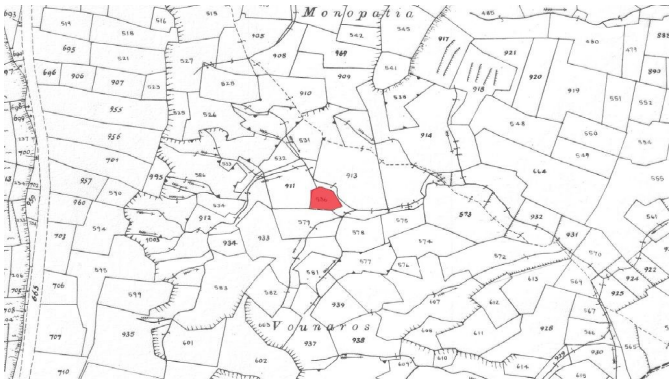
Monopatia
Vounatos