

For Sale, Land, Field, Nicosia, Pyrgos Pano, 6,355m²

In the community of Pano Pyrgos in Nicosia district, this ag...

For Sale : **€ 10,000**

Description
In the community of Pano Pyrgos in Nicosia district, this agricultural field covers 6,355 m² of sloping ground with an irregular shape. It has direct road access from an asphalted road along one boundary. On that same side, it borders a residential part of the village. The village centre is a short drive away, as is neighbouring Kato Pyrgos.

The land lies in an agricultural zone, and farming is its natural use. The sale is for a 1/3 share of the field. It is a sizeable stretch of sloping farmland with an asphalted road along its edge.

Details

Property Type: **Land**
Status: **Available**
Website

Main Features

Property Subtype: **Field**
Town Planning Zone: **Agricultural**
Height: **8**

Area

Plot Area: **6,355m²**

Gallery





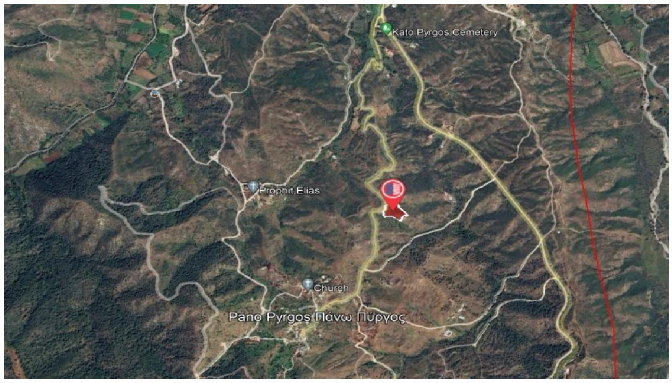
Kato Pyrgos Cemetery
Church
Pano Pyrgos Πάνω Πυργος

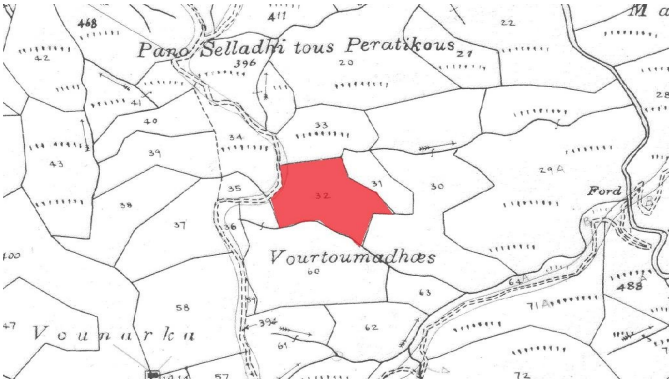
Pano Selladhi tous Peratikous
Vourtoumadhæs
Ford